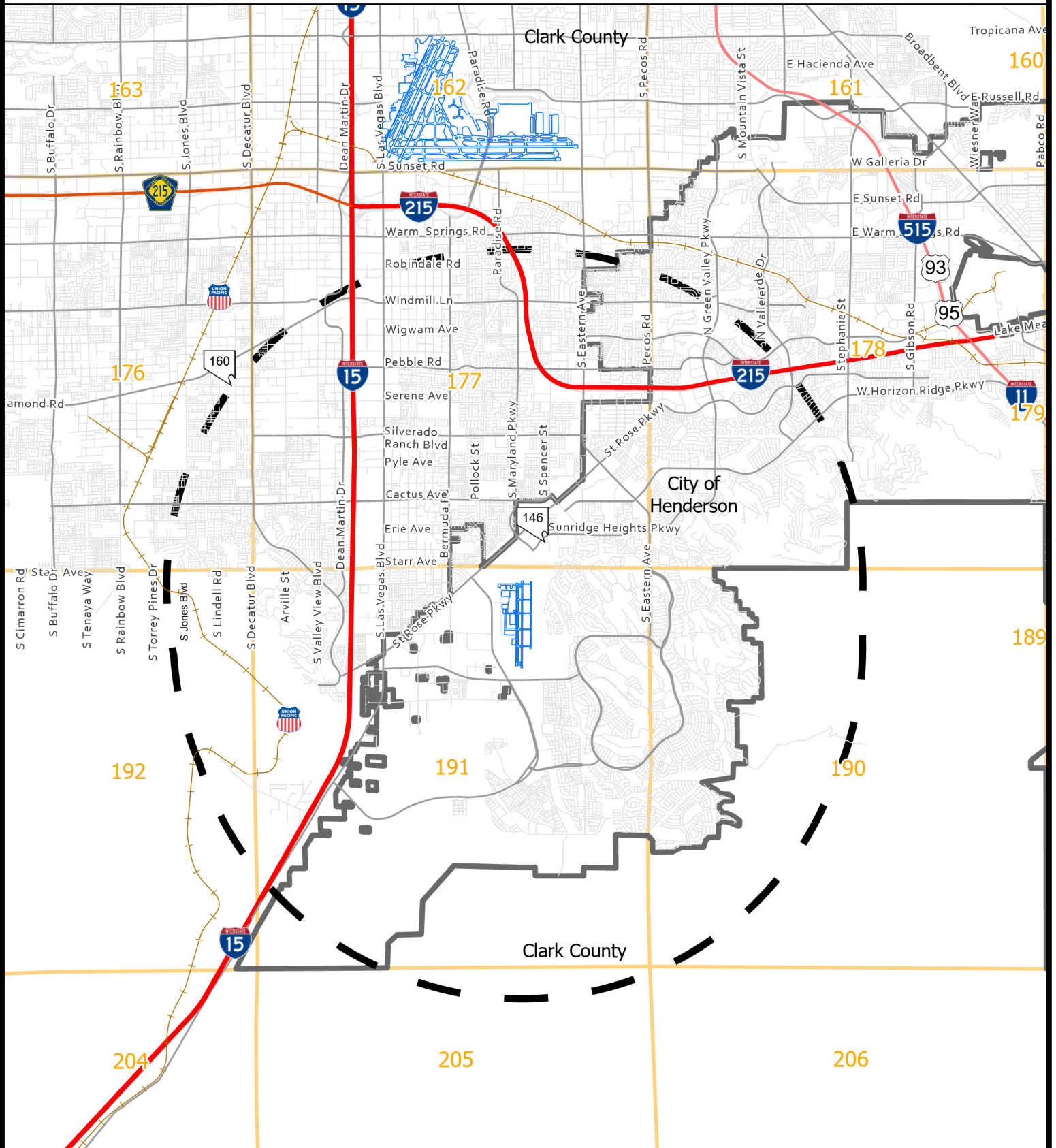







Bird Airstrike Hazard Area Map - Henderson Executive Airport



-  Restricted Area (5 Miles)
-  Jurisdictional Boundaries
-  Airports
-  Railroads

Date Prepared: August 2, 2023

This information is for display purposes only.
No liability is assumed as to the accuracy of the
data delineated hereon.



Miles
CLARK COUNTY
COMPREHENSIVE PLANNING